

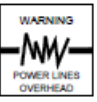
# STREETS UPDATE



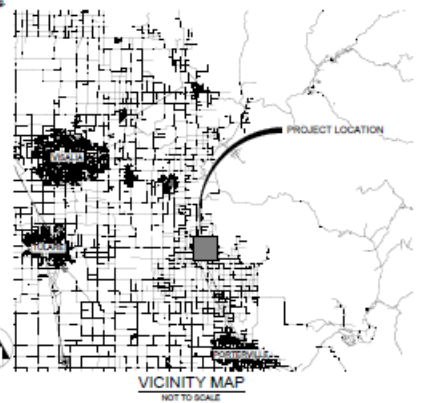
# STREETS PACKAGE 1

## CITY OF LINDSAY TULARE COUNTY

### ROAD IMPROVEMENTS 2023



Know what's below.  
Call before you dig.



**SPECIAL NOTE**  
WHERE UNDERGROUND AND SURFACE STRUCTURES ARE SHOWN ON THIS PLAN, THE LOCATION, DEPTH AND DIMENSIONS OF SUCH STRUCTURES ARE REASONABLY CORRECT, BUT ARE NOT GUARANTEED. SUCH STRUCTURES ARE SHOWN FOR THE INFORMATION OF THE CONTRACTOR, BUT INFORMATION SO GIVEN IS NOT TO BE CONSTRUED AS A REPRESENTATION THAT SUCH STRUCTURES WILL, IN ALL CASES, BE FOUND WHERE SHOWN, OR THAT THEY REPRESENT ALL OF THE STRUCTURES WHICH MAY BE ENCOUNTERED.

**SITE SAFETY AND PROTECTION NOTES**  
THE DUTY OF THE ENGINEER, OWNER OR ITS AGENTS TO OBTAIN CONSTRUCTION REVIEW OF THE CONTRACTOR'S PERFORMANCE AND THE UNDERTAKING OF INSPECTIONS ON THE GIVING OF INSTRUCTIONS AS AUTHORIZED HEREIN IS NOT INTENDED TO INCLUDE REVIEW OF THE ADEQUACY OF THE CONTRACTOR'S SAFETY MEASURES IN, ON, OR NEAR THE CONSTRUCTION SITE AND SHALL NOT BE CONSTRUED AS SUPERVISION OF THE ACTUAL CONSTRUCTION NOR MAKE THE ENGINEER, OWNER OR ITS AGENTS RESPONSIBLE FOR PROVIDING A SAFE PLACE FOR THE PERFORMANCE OF WORK BY THE CONTRACTOR, SUBCONTRACTORS, OR SUPPLIERS, OR FOR ACCESS, VISITS, USE, WORK, TRAVEL, OR OCCUPANCY BY ANY PERSON.

THE CONTRACTOR SHALL HAVE AT THE WORK SITE, COPIES OF SUITABLE EXTRACTS OF CONSTRUCTION SAFETY ORDERS, ISSUED BY CAL-OSHA. CONTRACTOR SHALL COMPLY WITH PROVISIONS OF THESE AND ALL OTHER APPLICABLE LAWS, ORDINANCES AND REGULATIONS. THE CONTRACTOR MUST COMPLY WITH ALL APPLICABLE REGULATIONS FOR CONSTRUCTION SAFETY AND SAFETY STANDARDS PROMULGATED BY THE SECRETARY OF LABOR UNDER THE ACT OF 1970 AND ALL OTHER APPLICABLE REGULATIONS AND SAFETY STANDARDS SET FORTH IN TITLE 29 C.F.R.

TO PROTECT THE LIVES AND HEALTH OF ALL PERSONS EMPLOYED UNDER THE CONTRACTOR SHALL COMPLY WITH ALL APPLICABLE REGULATIONS AND SAFETY STANDARDS SET FORTH IN TITLE 29 C.F.R. AND SHALL MAINTAIN AN ADEQUATE RECORD OF ALL SUCH REGULATIONS, ORDINANCES, AND SAFETY STANDARDS AND SHALL REQUIRE MEDICAL ATTENTION OR CHEMICAL ANALYSIS OF THE WORK AREA, AND SHALL MAINTAIN THE COURSE OF WORK UNDER THE CONTRACT.

THE CONTRACTOR ALONE SHALL BE RESPONSIBLE FOR THE SAFETY, EFFICIENCY AND ADEQUACY OF CONTRACTOR'S FACILITIES, APPLIANCES, AND METHODS AND FOR ANY DAMAGE, WHICH MAY RESULT FROM THEIR FAILURE OR THEIR IMPROPER CONSTRUCTION, MAINTENANCE OR OPERATION.

THE CONTRACTOR AGREES THAT IT SHALL ASSUME SOLE AND COMPLETE RESPONSIBILITY FOR JOB SITE CONDITIONS DURING THE COURSE OF CONSTRUCTION OF ALL PROJECTS AND PROCEEDS TO MEAN THAT THE OWNER OR ITS AGENTS HAVE RESPONSIBILITY FOR SITE SAFETY, SAFETY IN OR ABOUT THE SITE IS THE SOLE AND EXCLUSIVE RESPONSIBILITY OF THE CONTRACTOR ALONE. THE CONTRACTOR'S METHOD OF WORK PERFORMANCE, SUPERVISORSHIP AND THE CONTRACTOR'S EMPLOYEES, AND SEQUENCING OF CONSTRUCTION ARE ALSO THE SOLE AND EXCLUSIVE RESPONSIBILITIES OF THE CONTRACTOR ALONE.

THE OWNER AND ITS AGENTS' SITE RESPONSIBILITIES ARE LIMITED SOLELY TO THE ACTIVITIES OF THEIR EMPLOYEES ON SITE. THESE RESPONSIBILITIES SHALL NOT BE INTERPRETED BY ANY PARTY TO MEAN THAT THE OWNER OR ITS AGENTS HAVE RESPONSIBILITY FOR SITE SAFETY, SAFETY IN OR ABOUT THE SITE IS THE SOLE AND EXCLUSIVE RESPONSIBILITY OF THE CONTRACTOR ALONE. THE CONTRACTOR'S METHOD OF WORK PERFORMANCE, SUPERVISORSHIP AND THE CONTRACTOR'S EMPLOYEES, AND SEQUENCING OF CONSTRUCTION ARE ALSO THE SOLE AND EXCLUSIVE RESPONSIBILITIES OF THE CONTRACTOR ALONE.

**TOPOGRAPHY NOTE**  
TOPOGRAPHY SHOWN WAS COLLECTED BY PROVOST & PRITCHARD CONSULTING GROUP DURING A FIELD SURVEY CONDUCTED IN DECEMBER 2022.

**BOUNDARY NOTE**  
THE BOUNDARY/EASEMENT INFORMATION SHOWN ON THESE PLANS IS BASED UPON RECORD INFORMATION, PHYSICAL MONUMENTS, AND WAS PREPARED UNDER THE DIRECTION OF TIMOTHY M. COOM, PLS 9496.

**BASIS OF BEARINGS**  
ASTRONOMICAL NORTH, AS ESTABLISHED LOCALLY BY GPS OBSERVATIONS.

**PROJECT BENCHMARK**  
N55 EASTON VIGNON DA 06' LVL, P.O. ADRIAN, AN ALUMINUM DISK IN A MONUMENT WELL FLUSH WITH THE GROUND AT THE SOUTHWEST CORNER OF TULARE ROAD AND HIGHWAY 99. ELEVATION: 9371.24 NAVD83 DATUM.

**UTILITY CONTACTS**  
SCE  
POC: JOSHUA CALDWELL  
PHONE: (559)751-3714  
SOGAL GAS  
POC: AMY FRENZ  
PHONE: (559)739-2306  
CALPINE  
POC: RAYMOND LOW  
PHONE: (559)549-1414  
FRONTIER  
POC: TERRY TENORIO  
PHONE: (559)616-1347  
QUICKER SPECTRAL  
POC: DANIELA TORRES  
PHONE: (559)609-9466

01	COVER
02	LEGEND & ABBREVIATIONS
03	HORIZONTAL CONTROL - FRESNO ST
G3	FRESNO ST 10+00-13+00
G4	FRESNO ST 10+00-20+00
G5	FRESNO ST 20+00-31+88.74
04	HORIZONTAL CONTROL - WESTWOOD AVE
G6	WESTWOOD AVE 10+00-13+00
G7	WESTWOOD AVE 10+00-23+00
G8	WESTWOOD AVE 23+00-33+00
05	HORIZONTAL CONTROL - BUREM LN
G9	BUREM LN 10+00-13+00
06	HORIZONTAL CONTROL - KERN ST
G10	KERN ST 10+00-13+00
G11	KERN ST 13+00-21+26.67
07	HORIZONTAL CONTROL - VAN NESS AVE
G12	VAN NESS AVE 10+00-13+00
G13	VAN NESS AVE 10+00-23+00
08	HORIZONTAL CONTROL - CENTRAL AVE
G14	CENTRAL AVE 10+00-13+00
G15	CENTRAL AVE 10+00-23+00
09	HORIZONTAL CONTROL - EASTWOOD AVE
G16	EASTWOOD AVE 10+00-13+00
G17	EASTWOOD AVE 13+00-17+00
G18	ASHLAND AVE 17+00-24+38
10	HORIZONTAL CONTROL - SAMOA ST
G19	SAMOA ST 10+00-13+00
D1	FRESNO ST 10+00-13+00
D2	FRESNO ST 10+00-20+00

06	DEMOLITION BUREM LN
D1	BUREM LN 9+00-13+00
07	DEMOLITION KERN ST
D1	KERN ST 10+00-13+00
D2	KERN ST 10+00-21+26.67
08	DEMOLITION VAN NESS AVE
D10	VAN NESS AVE 10+00-13+00
D11	VAN NESS AVE 10+00-23+00
09	DEMOLITION CENTRAL AVE
D12	CENTRAL AVE 10+00-13+00
D13	CENTRAL AVE 10+00-23+00
10	DEMOLITION EASTWOOD AVE
D14	EASTWOOD AVE 9+00-13+00
D15	WESTWOOD AVE 10+00-23+00
D16	ASHLAND AVE 10+00-13+00
D18	ASHLAND AVE 10+00-23+00
11	DEMOLITION SAMOA ST
D17	SAMOA ST 10+00-13+00
PLAN AND PROFILE - FRESNO ST	
P1	FRESNO ST 10+00-13+00
P2	FRESNO ST 10+00-18+00
P3	FRESNO ST 18+00-23+00
P4	FRESNO ST 23+00-28+00
P5	FRESNO ST 28+00-31+88.04
PLAN AND PROFILE - WESTWOOD AVE	
P6	WESTWOOD AVE 10+00-13+00
P7	WESTWOOD AVE 13+00-18+00
P8	WESTWOOD AVE 18+00-23+00
P9	WESTWOOD AVE 23+00-33+00
P10	WESTWOOD AVE 33+00-33+00

PLAN AND PROFILE - BUREM LN	
P12	BUREM LN 9+00-13+00
P13	BUREM LN 13+00-15+30.31
PLAN AND PROFILE - KERN ST	
P14	KERN ST 10+00-13+00
P15	KERN ST 13+00-18+00
P16	KERN ST 18+00-21+26.67
PLAN AND PROFILE - VAN NESS AVE	
P17	VAN NESS AVE 10+00-13+00
P18	VAN NESS AVE 10+00-18+00
P19	VAN NESS AVE 18+00-23+00
P20	VAN NESS AVE 23+00-24+00.48
PLAN AND PROFILE - CENTRAL AVE	
P21	CENTRAL AVE 10+00-13+00
P22	CENTRAL AVE 13+00-18+00
P23	CENTRAL AVE 18+00-23+00
P24	CENTRAL AVE 23+00-23+40.78
PLAN AND PROFILE - EASTWOOD AVE	
P25	EASTWOOD AVE 9+00-13+00
P26	EASTWOOD AVE 13+00-18+00
P27	ASHLAND AVE 10+00-13+00
P28	ASHLAND AVE 13+00-18+00
P29	ASHLAND AVE 18+00-23+00
P30	ASHLAND AVE 23+00-24+38.32
PLAN AND PROFILE - SAMOA ST	
P31	SAMOA ST 10+00-13+00
P32	SAMOA ST 13+00-16+08.21
STRIPPING & SIGNAGE - FRESNO ST	
S1	FRESNO ST 10+00-13+00

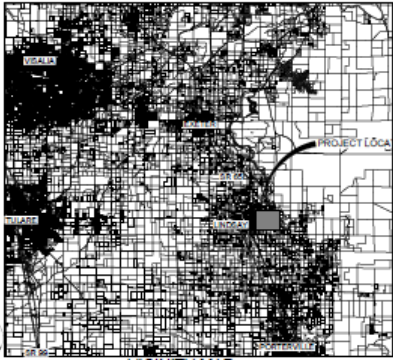
S2	FRESNO ST 13+00-18+00
S3	FRESNO ST 18+00-21+26.67
STRIPPING & SIGNAGE - WESTWOOD AVE	
S4	WESTWOOD AVE 10+00-13+00
S5	WESTWOOD AVE 13+00-18+00
S6	WESTWOOD AVE 18+00-23+00
STRIPPING & SIGNAGE - BUREM LN	
S7	BUREM LN 9+00-13+00
STRIPPING & SIGNAGE - KERN ST	
S8	KERN ST 10+00-13+00
S9	KERN ST 13+00-18+00
STRIPPING & SIGNAGE - VAN NESS AVE	
S10	VAN NESS AVE 10+00-13+00
S11	VAN NESS AVE 10+00-23+00
STRIPPING & SIGNAGE - CENTRAL AVE	
S12	CENTRAL AVE 10+00-13+00
S13	CENTRAL AVE 10+00-23+00
STRIPPING & SIGNAGE - EASTWOOD AVE	
S14	EASTWOOD AVE 9+00-13+00
STRIPPING & SIGNAGE - ASHLAND AVE	
S15	ASHLAND AVE 10+00-13+00
S16	ASHLAND AVE 10+00-23+00
STRIPPING & SIGNAGE - SAMOA ST	
S17	SAMOA ST 10+00-13+00
SITE DETAILS - FRESNO ST	
C1	DETAIL
C2	DETAIL
C3	DETAIL
C4	DETAIL
C5	DETAIL
C6	DETAIL
C7	DETAIL
C8	DETAIL
C9	DETAIL
C10	DETAIL
C11	DETAIL
C12	DETAIL
C13	DETAIL
C14	DETAIL
C15	DETAIL
C16	DETAIL
C17	DETAIL
C18	DETAIL
C19	DETAIL
C20	DETAIL
C21	DETAIL
C22	DETAIL
C23	DETAIL
C24	DETAIL
C25	DETAIL
C26	DETAIL
C27	DETAIL
C28	DETAIL
C29	DETAIL
C30	DETAIL
C31	DETAIL
C32	DETAIL
C33	DETAIL
C34	DETAIL
C35	DETAIL
C36	DETAIL
C37	DETAIL
C38	DETAIL
C39	DETAIL
C40	DETAIL
C41	DETAIL
C42	DETAIL
C43	DETAIL
C44	DETAIL
C45	DETAIL
C46	DETAIL
C47	DETAIL
C48	DETAIL
C49	DETAIL
C50	DETAIL
C51	DETAIL
C52	DETAIL
C53	DETAIL
C54	DETAIL
C55	DETAIL
C56	DETAIL
C57	DETAIL
C58	DETAIL
C59	DETAIL
C60	DETAIL
C61	DETAIL
C62	DETAIL
C63	DETAIL
C64	DETAIL
C65	DETAIL
C66	DETAIL
C67	DETAIL
C68	DETAIL
C69	DETAIL
C70	DETAIL
C71	DETAIL
C72	DETAIL
C73	DETAIL
C74	DETAIL
C75	DETAIL
C76	DETAIL
C77	DETAIL
C78	DETAIL
C79	DETAIL
C80	DETAIL
C81	DETAIL
C82	DETAIL
C83	DETAIL
C84	DETAIL
C85	DETAIL
C86	DETAIL
C87	DETAIL
C88	DETAIL
C89	DETAIL
C90	DETAIL
C91	DETAIL
C92	DETAIL
C93	DETAIL
C94	DETAIL
C95	DETAIL
C96	DETAIL
C97	DETAIL
C98	DETAIL
C99	DETAIL
C100	DETAIL
C101	DETAIL
C102	DETAIL
C103	DETAIL
C104	DETAIL
C105	DETAIL
C106	DETAIL
C107	DETAIL
C108	DETAIL
C109	DETAIL
C110	DETAIL
C111	DETAIL
C112	DETAIL
C113	DETAIL
C114	DETAIL
C115	DETAIL
C116	DETAIL
C117	DETAIL
C118	DETAIL
C119	DETAIL
C120	DETAIL
C121	DETAIL
C122	DETAIL
C123	DETAIL
C124	DETAIL
C125	DETAIL
C126	DETAIL
C127	DETAIL
C128	DETAIL
C129	DETAIL
C130	DETAIL
C131	DETAIL
C132	DETAIL
C133	DETAIL
C134	DETAIL
C135	DETAIL
C136	DETAIL
C137	DETAIL
C138	DETAIL
C139	DETAIL
C140	DETAIL
C141	DETAIL
C142	DETAIL
C143	DETAIL
C144	DETAIL
C145	DETAIL
C146	DETAIL
C147	DETAIL
C148	DETAIL
C149	DETAIL
C150	DETAIL
C151	DETAIL
C152	DETAIL
C153	DETAIL
C154	DETAIL
C155	DETAIL
C156	DETAIL
C157	DETAIL
C158	DETAIL
C159	DETAIL
C160	DETAIL
C161	DETAIL
C162	DETAIL
C163	DETAIL
C164	DETAIL
C165	DETAIL
C166	DETAIL
C167	DETAIL
C168	DETAIL
C169	DETAIL
C170	DETAIL
C171	DETAIL
C172	DETAIL
C173	DETAIL
C174	DETAIL
C175	DETAIL
C176	DETAIL
C177	DETAIL
C178	DETAIL
C179	DETAIL
C180	DETAIL
C181	DETAIL
C182	DETAIL
C183	DETAIL
C184	DETAIL
C185	DETAIL
C186	DETAIL
C187	DETAIL
C188	DETAIL
C189	DETAIL
C190	DETAIL
C191	DETAIL
C192	DETAIL
C193	DETAIL
C194	DETAIL
C195	DETAIL
C196	DETAIL
C197	DETAIL
C198	DETAIL
C199	DETAIL
C200	DETAIL
C201	DETAIL
C202	DETAIL
C203	DETAIL
C204	DETAIL
C205	DETAIL
C206	DETAIL
C207	DETAIL
C208	DETAIL
C209	DETAIL
C210	DETAIL
C211	DETAIL
C212	DETAIL
C213	DETAIL
C214	DETAIL
C215	DETAIL
C216	DETAIL
C217	DETAIL
C218	DETAIL
C219	DETAIL
C220	DETAIL
C221	DETAIL
C222	DETAIL
C223	DETAIL
C224	DETAIL
C225	DETAIL
C226	DETAIL
C227	DETAIL
C228	DETAIL
C229	DETAIL
C230	DETAIL
C231	DETAIL
C232	DETAIL
C233	DETAIL
C234	DETAIL
C235	DETAIL
C236	DETAIL
C237	DETAIL
C238	DETAIL
C239	DETAIL
C240	DETAIL
C241	DETAIL
C242	DETAIL
C243	DETAIL
C244	DETAIL
C245	DETAIL
C246	DETAIL
C247	DETAIL
C248	DETAIL
C249	DETAIL
C250	DETAIL
C251	DETAIL
C252	DETAIL
C253	DETAIL
C254	DETAIL
C255	DETAIL
C256	DETAIL
C257	DETAIL
C258	DETAIL
C259	DETAIL
C260	DETAIL
C261	DETAIL
C262	DETAIL
C263	DETAIL
C264	DETAIL
C265	DETAIL
C266	DETAIL
C267	DETAIL
C268	DETAIL
C269	DETAIL
C270	DETAIL
C271	DETAIL
C272	DETAIL
C273	DETAIL
C274	DETAIL
C275	DETAIL
C276	DETAIL
C277	DETAIL
C278	DETAIL
C279	DETAIL
C280	DETAIL
C281	DETAIL
C282	DETAIL
C283	DETAIL
C284	DETAIL
C285	DETAIL
C286	DETAIL
C287	DETAIL
C288	DETAIL
C289	DETAIL
C290	DETAIL
C291	DETAIL
C292	DETAIL
C293	DETAIL
C294	DETAIL
C295	DETAIL
C296	DETAIL
C297	DETAIL
C298	DETAIL
C299	DETAIL
C300	DETAIL
C301	DETAIL
C302	DETAIL
C303	DETAIL
C304	DETAIL
C305	DETAIL
C306	DETAIL
C307	DETAIL
C308	DETAIL
C309	DETAIL
C310	DETAIL
C311	DETAIL
C312	DETAIL
C313	DETAIL
C314	DETAIL
C315	DETAIL
C316	DETAIL
C317	DETAIL
C318	DETAIL
C319	DETAIL
C320	DETAIL
C321	DETAIL
C322	DETAIL
C323	DETAIL
C324	DETAIL
C325	DETAIL
C326	DETAIL
C327	DETAIL
C328	DETAIL
C329	DETAIL
C330	DETAIL
C331	DETAIL
C332	DETAIL
C333	DETAIL
C334	DETAIL
C335	DETAIL
C336	DETAIL
C337	DETAIL
C338	DETAIL
C339	DETAIL
C340	DETAIL
C341	DETAIL
C342	DETAIL
C343	DETAIL
C344	DETAIL
C345	DETAIL
C346	DETAIL
C347	DETAIL
C348	DETAIL
C349	DETAIL
C350	DETAIL
C351	DETAIL
C352	DETAIL
C353	DETAIL
C354	DETAIL
C355	DETAIL
C356	DETAIL
C357	DETAIL
C358	DETAIL
C359	DETAIL
C360	DETAIL
C361	DETAIL
C362	DETAIL
C363	DETAIL
C364	DETAIL
C365	DETAIL
C366	DETAIL

# STREETS PACKAGE 2

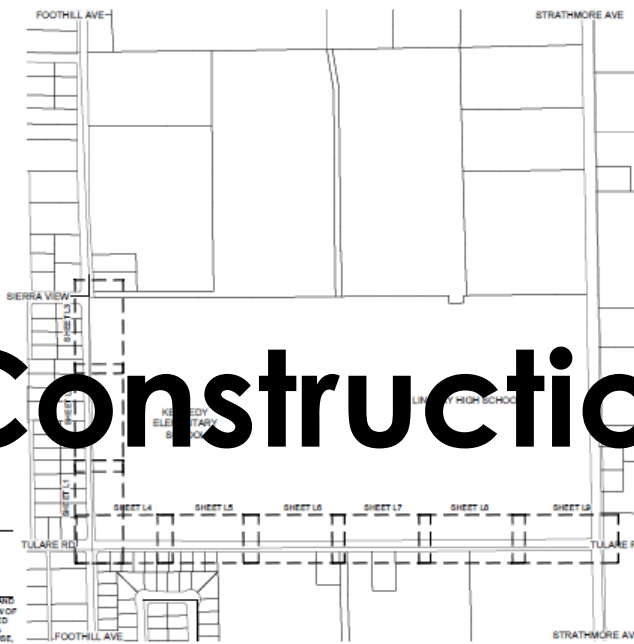


## CITY OF LINDSAY TULARE COUNTY

### TULARE RD & FOOTHILL AVE ROAD REHAB



VICINITY MAP  
NOT TO SCALE



SITE MAP  
NOT TO SCALE

# 90% Construction Plans

#### GENERAL NOTES

- AGENCY (000-000-0000) SHALL BE CONTACTED AT LEAST 48 HOURS PRIOR TO COMMENCEMENT OF WORK ON OR NEAR EXISTING DISTRICT FACILITIES.
- USED MATERIAL, REJECTS, MISRITS, OR SECONDS, ETC. ARE NOT ACCEPTABLE FOR USE ON (AGENCY) FACILITIES.
- ALL CONSTRUCTION SHALL BE IN CONFORMANCE WITH THESE PLANS, PROJECT SPECIFICATIONS AND (AGENCY) SPECIFICATIONS.
- CONTRACTOR SHALL FIELD VERIFY THE HORIZONTAL AND VERTICAL LOCATIONS OF ALL EXISTING FACILITIES PRIOR TO COMMENCING WORK. CALL UNDERGROUND SERVICE ALERT (USA) AT 8-1-1. CONTRACTOR SHALL MAKE ENGINEER AWARE OF ANY DISCREPANCIES.
- ALL CAST-IN-PLACE CONCRETE STRUCTURES SHALL BE FORMED INSIDE AND OUT AND CONCRETE VIBRATED SUFFICIENTLY TO PROVIDE FOR SMOOTH SURFACED WALLS/FLOORS WITHOUT VOIDS AND HONEYCOMBS.
- (AGENCY) SHALL INSPECT ALL WORK PHASES ON CONCRETE FACILITIES FOR CONFORMANCE TO (AGENCY) SPECIFICATIONS. REWORKING SHALL NOT BE ENCASED IN CONCRETE WITHOUT PRIOR (AGENCY) INSPECTIONS. LIKEWISE, CONCRETE SHALL NOT BE COVERED WITH EARTH PRIOR TO (AGENCY) INSPECTION.
- CONCRETE DESIGN MIX SHALL BE SUBMITTED TO THE ENGINEER FOR REVIEW AND APPROVAL. ALL CONCRETE SHALL HAVE A 28-DAY MINIMUM COMPRESSIVE STRENGTH OF 3000 PSI UNLESS OTHERWISE SPECIFIED.
- ALL STEEL PIPE AND FITTINGS SHALL BE FURNISHED WITH A SHOP APPLIED HIGH SOLID EPOXY COATING ON THE INTERIOR AND EXTERIOR, UNLESS OTHERWISE INDICATED. ALL OTHER EXPOSED STEEL SHALL BE PAINTED WITH A PRE-TREATMENT PRIMER, AN UNDERCOAT AND A FINAL COAT OF PAINT IN ACCORDANCE WITH (AGENCY) SPECIFICATIONS.
- ALL NUTS, BOLTS, AND WASHERS USED TO SECURE UNDERGROUND FITTINGS SHALL BE STAINLESS STEEL. AFTER INSTALLATION, ALL STEEL HARDWARE SHALL BE COATED WITH A RUST PREVENTATIVE, WRAPPED WITH A MIL POLYETHYLENE SHEETING, AND SECURE WITH PVC TAPE.
- THRUST RESTRAINTS TO BE PROVIDED AT ALL PIPELINE BENDS, WHETHER OR NOT SHOWN ON THE PLANS.
- ALL CONSTRUCTION SHALL BE PERFORMED IN ACCORDANCE WITH APPLICABLE HEALTH AND SAFETY LAWS OF THE STATE OF CALIFORNIA AND CAL/OSHA STANDARDS.
- TRENCH BACKFILL AND RESERVOIR EMBANKMENTS SHALL BE COMPACTED IN ACCORDANCE WITH THE SPECIFICATIONS AND THE GEOTECHNICAL REPORT CONTAINED IN THE SPECIFICATIONS.
- CONTRACTOR WILL BE RESPONSIBLE FOR THE REPAIR OF ALL PIPELINE CRACKS, WHICH DEVELOP DURING CONSTRUCTION OF IMPROVEMENTS AFFECTING EXISTING FACILITIES.
- CONCRETE VAULTS AND BOXES MAY BE PURCHASED FROM A PRECAST MANUFACTURER OR CONTRACTOR MAY CONSTRUCT THE STRUCTURES IF STRUCTURAL CALCULATIONS AND DESIGN IS APPROVED BY THE (AGENCY) AND THE ENGINEER.
- ALL EXCESS MATERIAL AND/OR DEBRIS SHALL BE REMOVED UPON COMPLETION OF INSTALLATION.
- CONTRACTOR SHALL BE RESPONSIBLE FOR PROVIDING ADEQUATE DUST CONTROL AT ALL TIMES.

**SPECIAL NOTE**  
WHERE UNDERGROUND AND SURFACE STRUCTURES ARE SHOWN ON THE PLANS, THE LOCATIONS, DEPTH AND DIMENSIONS OF STRUCTURES ARE BELIEVED TO BE REASONABLY CORRECT, BUT ARE NOT GUARANTEED. SUCH STRUCTURES ARE SHOWN FOR THE INFORMATION OF THE CONTRACTOR'S SAFETY MEASURES IN, ON, OR NEAR THE CONSTRUCTION SITE AND SHALL NOT BE CONSIDERED AS SUPERVISION OF THE ACTUAL CONSTRUCTION NOR MAKE THE ENGINEER, OWNER OR ITS AGENTS RESPONSIBLE FOR PROVIDING A SAFE PLACE FOR THE PERFORMANCE OF WORK BY THE CONTRACTOR, SUBCONTRACTORS, OR SUPPLIERS, OR FOR ACCESS, VISITS, USE, WORK, TRAVEL, OR OCCUPANCY BY ANY PERSON.

**SITE SAFETY AND PROTECTION NOTES**  
THE CONTRACTOR SHALL HAVE AT THE WORK SITE, COPIES OR SUITABLE EXTRACTS OF CONSTRUCTION SAFETY ORDERS, ISSUED BY CAL-OSHA. CONTRACTOR SHALL COMPLY WITH PROVISIONS OF THESE AND ALL OTHER APPLICABLE LAWS, ORDINANCES AND REGULATIONS. THE CONTRACTOR MUST COMPLY WITH PROVISIONS OF THE SAFETY AND HEALTH REGULATIONS FOR CONSTRUCTION, PROMULGATED BY THE SECRETARY OF LABOR UNDER SECTION 107 OF THE CONTRACT WORK HOURS AND SAFETY STANDARDS ACT, AS SET FORTH IN TITLE 29 C.F.R.  
TO PROTECT THE LIVES AND HEALTH OF CONTRACTOR'S EMPLOYEES UNDER THE CONTRACT, THE CONTRACTOR SHALL COMPLY WITH ALL PERTINENT PROVISIONS OF THE "MANUAL OF ACCIDENT PREVENTION IN CONSTRUCTION" ISSUED BY THE ASSOCIATED GENERAL CONTRACTORS OF AMERICA, INC. AND SHALL MAINTAIN AN ACCURATE RECORD OF ALL CASES OF DEATH, OCCUPATIONAL DISEASE, AND INJURY REQUIRING MEDICAL ATTENTION OR CAUSING LOSS OF TIME FROM WORK, ARISING OUT OF AND IN THE COURSE OF EMPLOYMENT OR WORK UNDER THE CONTRACT.

THE CONTRACTOR AGREES THAT IT SHALL ASSUME SOLE AND COMPLETE RESPONSIBILITY FOR JOB SITE CONDITIONS DURING THE COURSE OF CONSTRUCTION OF THE PROJECT, INCLUDING SAFETY OF ALL PERSONS AND PROPERTY THAT THE CONTRACTOR SHALL APPLY CONTINUOUSLY AND NOT BE LIMITED TO NORMAL WORKING HOURS; AND THAT THE CONTRACTOR SHALL DEFEND, INDEMNIFY AND HOLD THE OWNER, PROJECT'S ARCHITECT GROUP, AND THEIR RESPECTIVE AGENTS HARMLESS FROM ANY AND ALL LIABILITY, REAL OR ALLEGED, IN CONNECTION WITH THE PERFORMANCE OF WORK ON THIS PROJECT, EXCEPTING FOR LIABILITY ARISING FROM THE SOLE NEGLIGENCE OF OWNER, ENGINEER, OR THEIR RESPECTIVE AGENTS.

THE OWNER AND ITS AGENTS' SITE RESPONSIBILITIES ARE LIMITED SOLELY TO THE ACTIVITIES OF THEIR EMPLOYEES ON SITE. THESE RESPONSIBILITIES SHALL NOT BE INTERFERED BY ANY PARTY TO MEAN THAT THE OWNER OR ITS AGENTS HAVE RESPONSIBILITY FOR SITE SAFETY, SAFETY IN, ON, OR ABOUT THE SITE IS THE SOLE AND EXCLUSIVE RESPONSIBILITY OF THE CONTRACTOR ALONE. THE CONTRACTOR'S METHOD OF WORK PERFORMANCE, SUPERINTENDENCE AND THE CONTRACTOR'S EMPLOYEES, AND SEQUENCING OF CONSTRUCTION ARE ALSO THE SOLE AND EXCLUSIVE RESPONSIBILITIES OF THE CONTRACTOR ALONE.

**TOPOGRAPHY NOTE**  
TOPOGRAPHY SHOWN IS (PHOTOGRAMMETRIC DATA/USGS SCAN DATA/FIELD SURVEY DATA) PROVIDED BY (COMPANY) (MONTH) YEAR, AND SUPPLEMENTED BY FIELD SURVEYS CONDUCTED (MONTH) YEAR, UNDER THE DIRECTION OF (SURVEYOR, PLS LICENSE#).

**BOUNDARY NOTE**  
THE BOUNDARY TREATMENT INFORMATION SHOWN ON THESE PLANS IS BASED UPON RECORD INFORMATION TIED TO PHYSICAL MONUMENTS, AND WAS PREPARED UNDER THE DIRECTION OF (SURVEYOR, PLS LICENSE#).

**BASIS OF BEARINGS**  
XXXXXX

**PROJECT TEMPORARY BENCHMARK**  
XXXXXX

**PROJECT BENCHMARK**  
XXXXXX

#### BENCH MARKS

- TM XXXX DESCRIPTION ELEVATION = XXXX.XX' USGS DATUM
- TM XXXX DESCRIPTION ELEVATION = XXXX.XX' USGS DATUM
- TM XXXX DESCRIPTION ELEVATION = XXXX.XX' USGS DATUM
- TM XXXX DESCRIPTION ELEVATION = XXXX.XX' USGS DATUM
- TM XXXX DESCRIPTION ELEVATION = XXXX.XX' USGS DATUM
- TM XXXX DESCRIPTION ELEVATION = XXXX.XX' USGS DATUM

APPROVALS	
_____ -APPROVAL 1-	DATE
_____ -APPROVAL 2-	DATE

SHEET NO.	TITLE
01	COVER
02	LEGEND & ABBREVIATIONS
03	SHEET INDEX
04	FOOTHILL 14-00
05	FOOTHILL 14-00-14-00
06	HORIZONTAL CONTROL: TULARE RD
07	TULARE 10-00-13-00
08	TULARE 15-00-23-00
09	TULARE 28-00-33-00
10	STREET STORM: FOOTHILL AVE
L1	FOOTHILL 14-00-14-00
L2	FOOTHILL 14-00-14-00
L3	FOOTHILL 14-00-23-00
L4	STREET STORM: TULARE RD
L5	TULARE 100-00-02-00
L6	TULARE 100-00-07-00
L7	TULARE 107-00-11-00
L8	TULARE 112-00-11-00
L9	TULARE 117-00-12-00
L10	TULARE 122-00-12-00
S1	SIGNING STRIP: FOOTHILL AVE
S2	FOOTHILL 14-00
S3	FOOTHILL 24-00
S4	SIGNING STRIP: TULARE RD
S5	TULARE 100-00-10-00
S6	TULARE 107-00-11-00
S7	TULARE 117-00-12-00
A/E DETAILS	
C1	SITE DETAILS 1
C2	SITE DETAILS 2
C3	SITE DETAILS 3
DETAILS	
D1	DETAIL 1
D2	DETAIL 2
D3	DETAIL 3

DESIGN ENGINEER: PROVOST & PRITCHARD  
 LICENSE NO: C8861  
 500 HD PARK BL, PARK, CA 95366  
 (916) 437-1001  
 www.provastandpritchard.com

DESIGNED BY: [Signature]  
 CHECKED BY: [Signature]  
 DATE: 08/03/2023  
 JOB NO: 2270003  
 PROJECT NO: 2270003  
 PHASE: [ ]  
 ORIGINAL SCALE: AS SHOWN  
 REVISION SCALE: AS SHOWN  
 SHEET: G1  
 1 OF 28

TULARE RD & FOOTHILL AVE ROAD REHAB  
 CITY OF LINDSAY  
 TULARE COUNTY  
 GENERAL  
 COVER

PRELIMINARY  
 NOT FOR CONSTRUCTION  
 09/19/2023

FOR REVIEW ONLY

# FUNDING SOURCES

## Fund No.      Fund Description

200	Street Improvement Fund
261	Gas Tax Fund
263	Gas Tax-Transportation
265	Gas Tax-Surface Trans. Highway Funds (STP Hwy)
266	Local transportation Fund (LTF)- Article 8 Streets & Roads

## Fund No.      Project Specific Funding

260	SB 1 Road Maintenance & Rehab.
263	Measure R-Bike & Pedestrian

# OPTIONS TO MOVE FOWARD

## Secured Additional Funding

City Street Fund Balance after 2024 CIP = \$732,485

Measure R-Bike & Pedestrian Fund Balance = \$1,476,900

Use Projected Revenue FY 24-25 = \$2,817,714  
(Delay Package 1 to start construction in July 2024)

Remove Streets from Package 1

### Package 2

Total Budgeted \$ 955,000

60% OPC \$1,300,000

**NEEDED FUNDING \$ 345,000**

### Package 1

Total Budgeted \$2,775,000

60% OPC \$4,791,590

**NEEDED FUNDING \$2,016,590**



**QUESTIONS?**

UPDATE ONLY FOR DISCUSSION

STAFF TO COME BACK WITH RECOMMENDATIONS FOR FUNDING

★ - Priority Pathway Projects

- A. Westmore Ct
- B. Oak Avenue
- C. E. Alameda St
- D. Alameda St
- E. Sycamore St
- F. Laurel Aven
- G. 1st, 2nd and 3rd Streets
- H. E. Samoa St
- I. Parkside Ave

City of Lindsay Predestrian Pathways Program

Accessibility and ADA Survey

- |                     |                    |                     |                      |
|---------------------|--------------------|---------------------|----------------------|
| ● Curb Ramps        | — Sidewalks        | Area Designations   | ■ School             |
| ● Needs Improvement | — Missing Sidewalk | ■ Downtown District | ■ Wellness/McDermont |
| ● Missing Curb Ramp | — City Limit       | ■ Elderly Homes     | ■ Park               |
|                     |                    | ■ Land Parcel       |                      |

