



9.3 Update on Bike Lanes

Neyba Amezcua

January 9, 2024

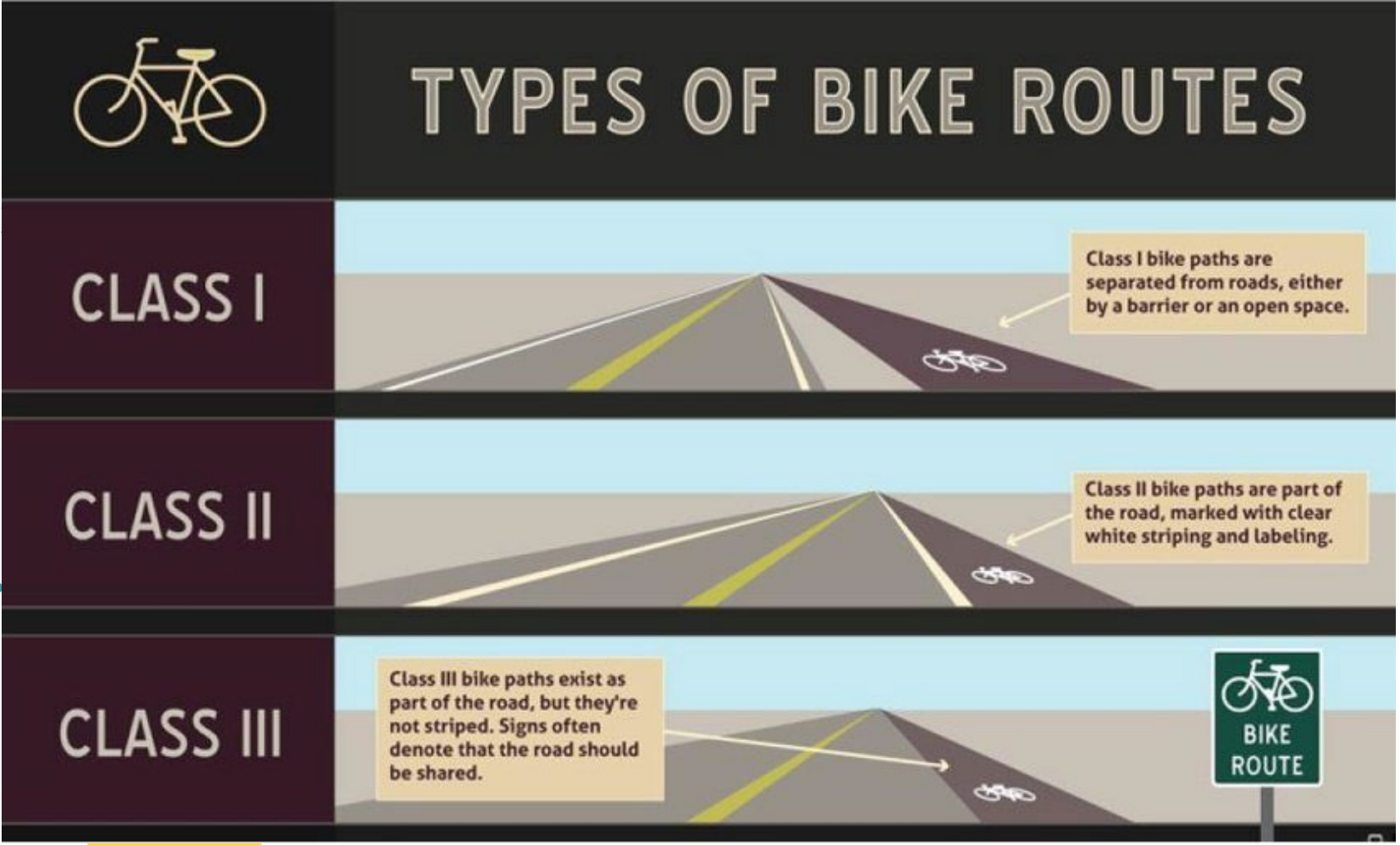




Prepared for:
City of Lindsay

Prepared by:
 omni means
ENGINEERS · PLANNERS

Introduction



“

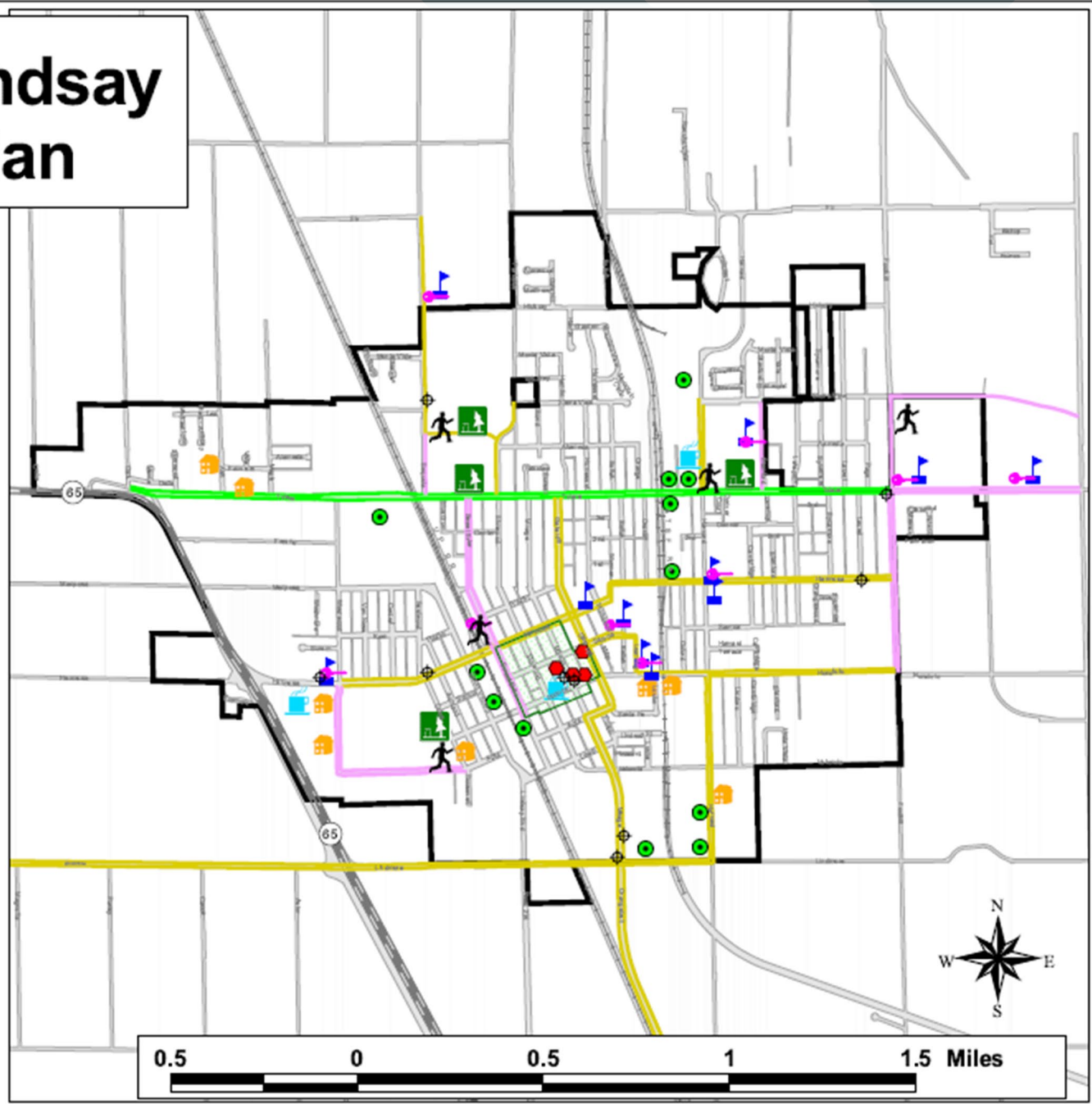
City of Lindsay Bike Plan

Legend

- ⊕ Transit Stop
- 🚶 Health & Recreation
- 🚲 Bike Rack
- 🌳 Park
- 🎓 School
- 🏛️ Government
- 🏠 Apartment
- 🛒 Shopping
- 👤 Employment
- 🏘️ Downtown District
- Bike Route**
- 👉 Planned
- 👉 Planned - Long Term
- 👉 Under Construction
- 🛣️ State Highway
- 🚂 Railroad
- 🗡️ City Limits
- 🏠 Block
- 🛣️ Right of Way

Base Data Provided by Tulare County
Created by William Zigler
Lindsay City Planner
Printed November 21, 2008

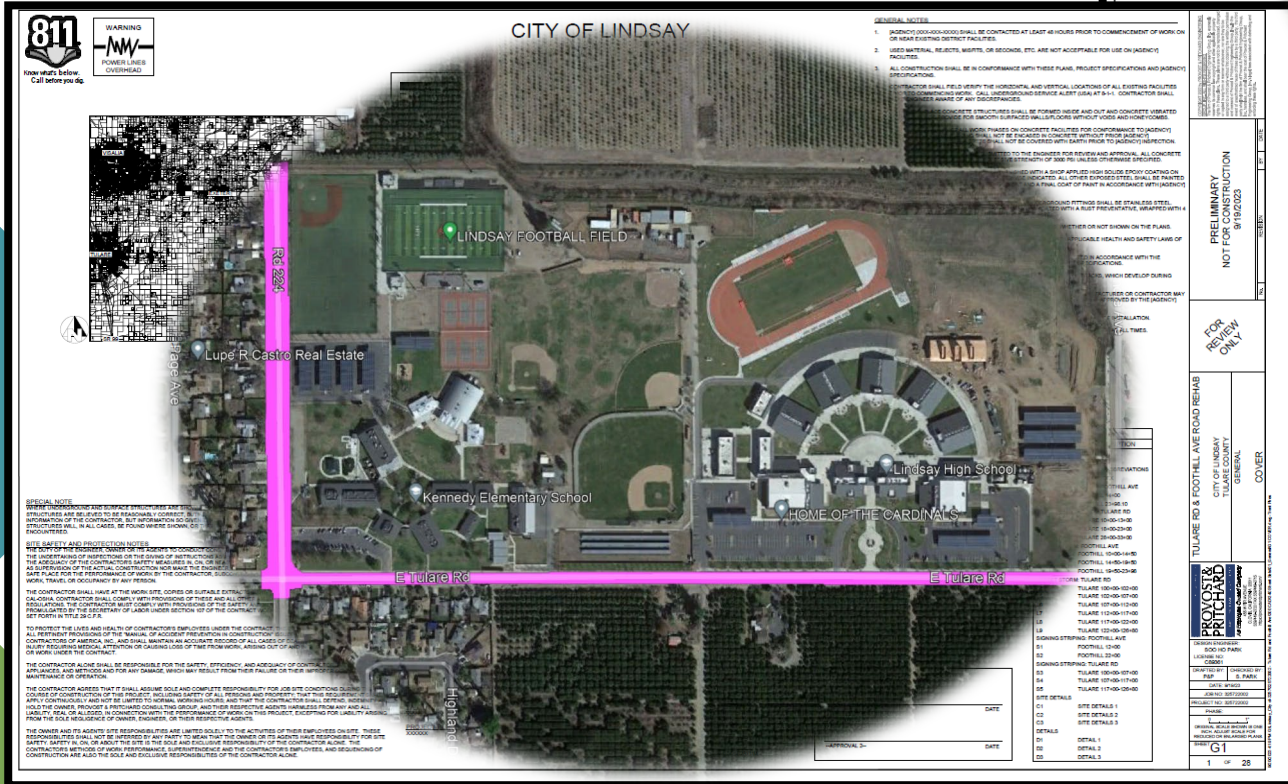
The Features Produced by These Data Are
Only Representations and Are Not Intended
For Legal or Survey Purposes.



Existing Lanes



FUTURE BIKE LANES



PRELIMINARY NOT FOR CONSTRUCTION SET NOTES

FOR REVIEW ONLY

ROAD IMPROVEMENTS 2023

CITY OF LINDSAY

TULARE COUNTY

GENERAL COVER

PROVOST & PRITCHARD CIVIL ENGINEERS ARCHITECTS

1 OF 11